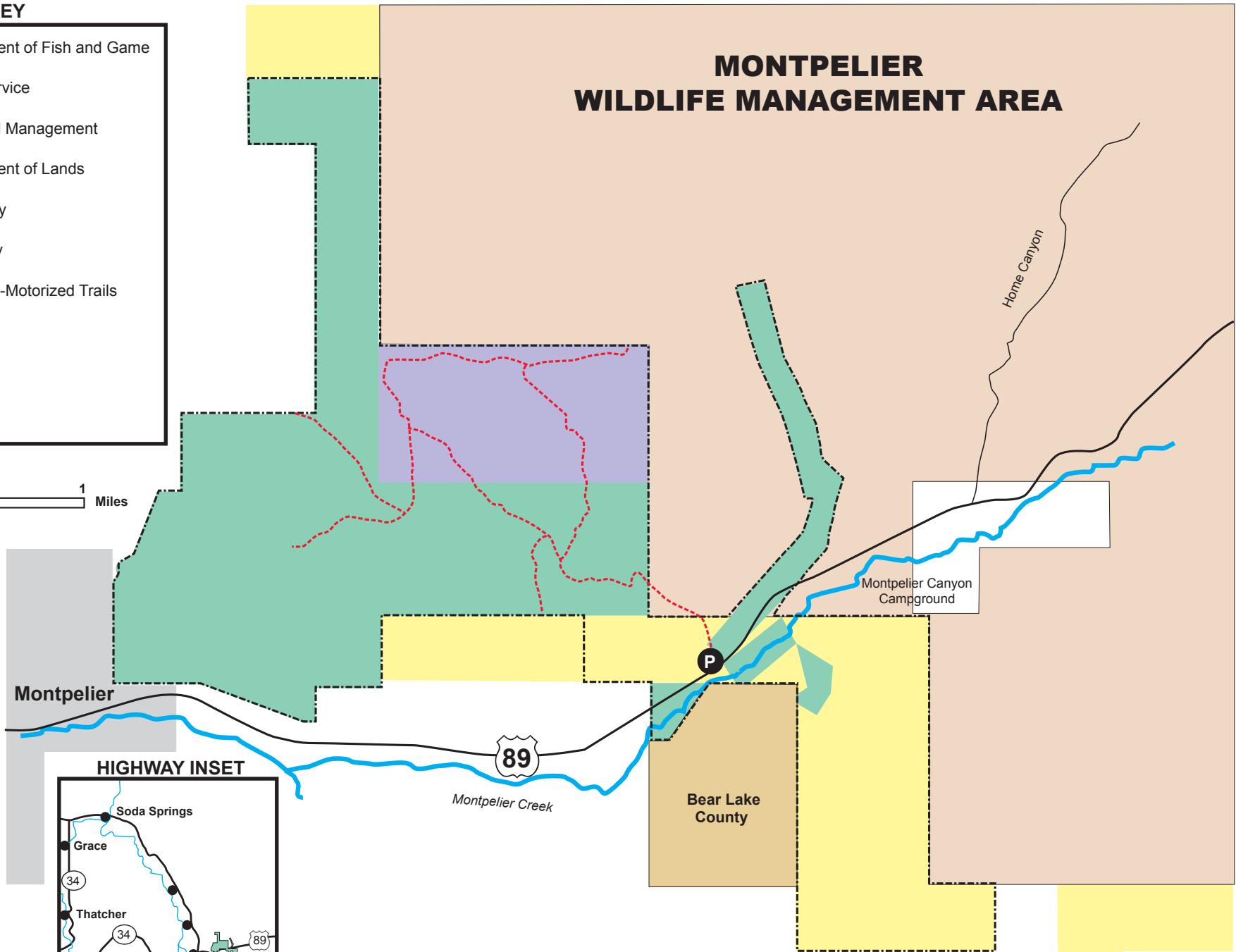



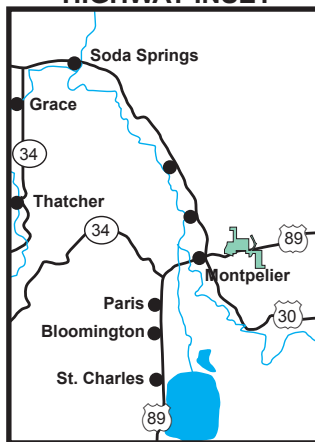
MAP KEY

- Idaho Department of Fish and Game
- U.S. Forest Service
- Bureau of Land Management
- Idaho Department of Lands
- Private Property
- WMA Boundary
- Montpelier Non-Motorized Trails
- Road
- Stream
- Parking

MONTPELIER WILDLIFE MANAGEMENT AREA



HIGHWAY INSET



IN-STATE LOCATION

